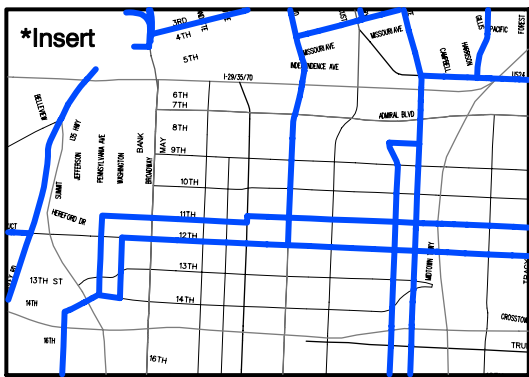


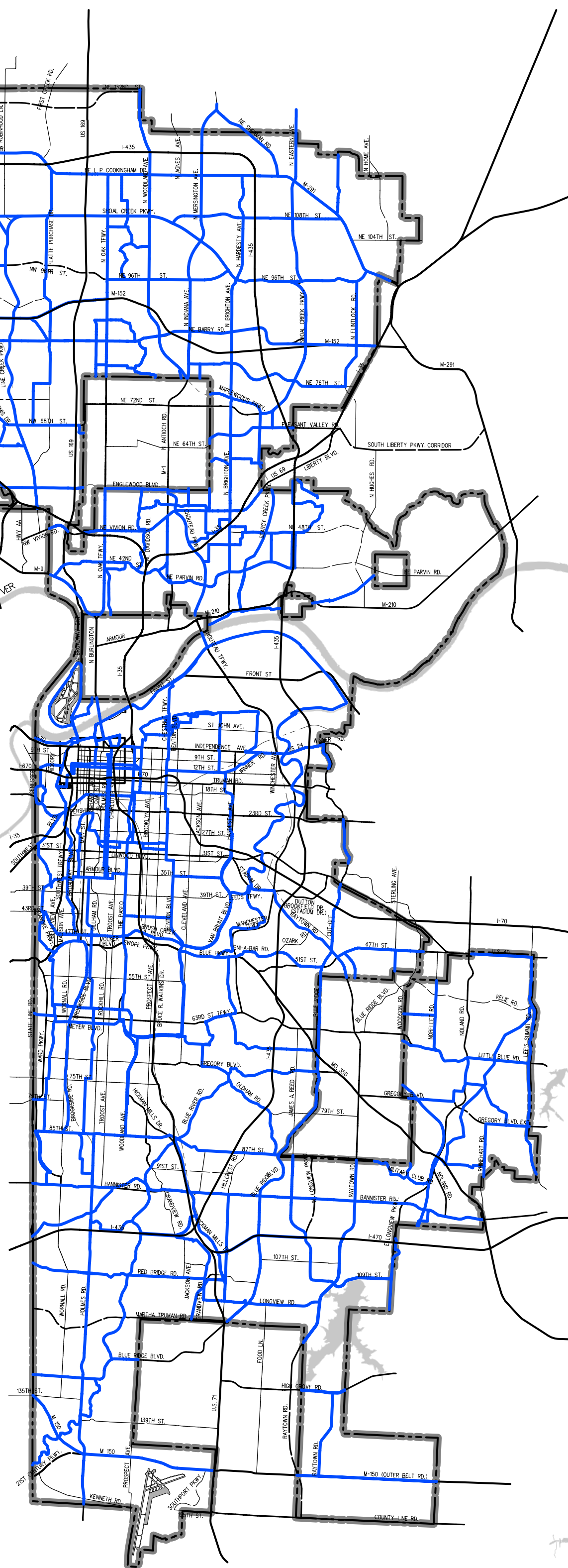
BICYCLE ROUTES

LEGEND

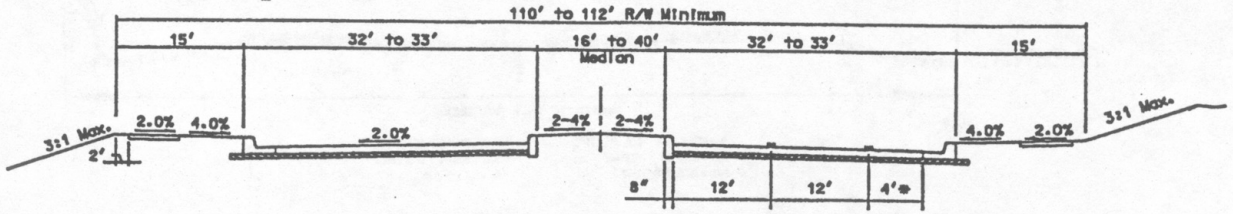
Bicycle Routes



**CENTRAL BUSINESS DISTRICT
FREEWAY LOOP**

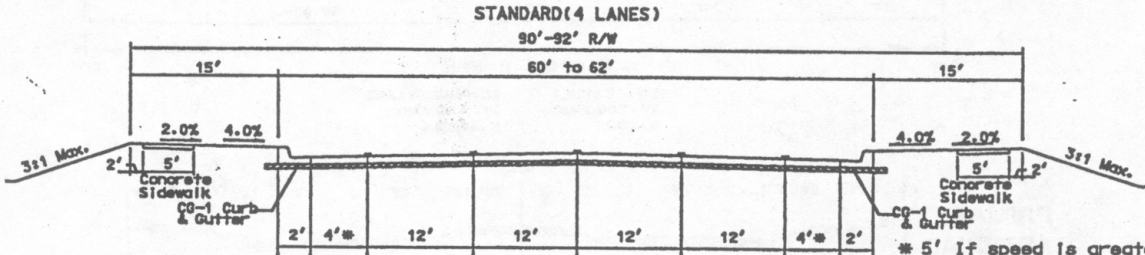


TYPICAL BIKE ROUTE CROSS SECTIONS



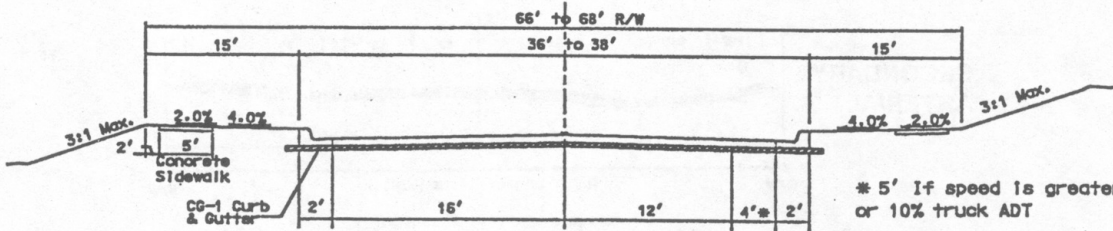
PRIMARY ARTERIAL

* 5' If speed is greater than 35mph or 10% truck ADT



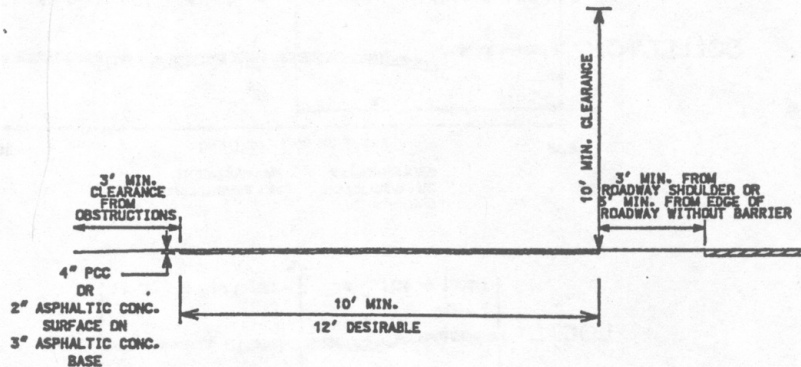
SECONDARY ARTERIAL W/O PARKING

* 5' If speed is greater than 35mph or 10% truck ADT



COLLECTOR

* 5' If speed is greater than 35mph or 10% truck ADT



TYPICAL BIKE TRAIL SECTION

SOURCE: Public Works Department

NOTE: Not drawn to scale